



Boughton Traffic Calming

What's Happening?

What:

Traffic calming measures and road safety improvements are to be installed in the village of Boughton, following the agreement of Boughton Parish Council.

This will consist of speed cushions along Vyse Road, Howard Lane, and Moulton Lane, and a 20mph-zone to be introduced throughout Boughton village along with road markings stating 20mph.

This will be completed in 3 phases, with planned completion by end of November 2025, subject to unforeseen events.

Phase 1 – Re-surfacing works

Vyse Road: 13th – 14th, and 20th – 21st October.

Howard Lane: 16th – 17th October.

Phase 2 – Installation of speed cushions and /or road markings

Moulton Lane: 30th – 31st October (school holidays).

Howard Lane: 3rd November.

Vyse Road: 4th – 6th November.

Humfrey Lane, Church Street, Butcher's Lane: 7th November.

Phase 3 – Installation of Variable Activated Signs (VAS)

Vyse Road: 24th – 25th November.

Moulton Lane: 24th – 25th November.

Contact

Phone- 01604 529700 (09:00 – 17:00
Monday – Friday)

Email- Boughtonqueries@kier.co.uk

Emergency Phone (Out of hours)-
01604 651074

Keeping you informed

Visit uk.one.network or scan the
below QR code for more
information on roadworks



Nothing is so urgent or important that we
cannot take the time to do it safely.
Please respect our workforce, whilst we
improve your network.





Boughton Carriageway Maintenance

What's Happening?

Traffic Management

During the works there will be a full road closure and diversion route in place between the hours of 09.30- 14.30.

The road will be open and accessible outside of these working hours.

The attached map shows the closure in red with the diversion route in blue.

Residents / Businesses

Residents will have vehicle access to properties when safe to do so. However, footway access will always be available to properties during the works.

Where properties fall inside the works area, there will be no vehicle access until the phase of works are completed and there is safe passage available.

Where vehicle access can be maintained, this will be controlled by our site team. We kindly ask you to follow their guidance.

All driveways and properties will be accessible outside of the working hours.

Emergency Vehicles

These will have access when safe to do so.

Pedestrians and Cyclists

No pedestrian routes will be affected – cyclists will be asked to dismount for their safety.

Contact

Phone- 01604 529700 (09:00 – 17:00
Monday – Friday)

Email- Boughtonqueries@kier.co.uk

Emergency Phone (Out of hours)-
01604 651074

Keeping you informed

Visit uk.one.network or scan the
below QR code for more
information on roadworks



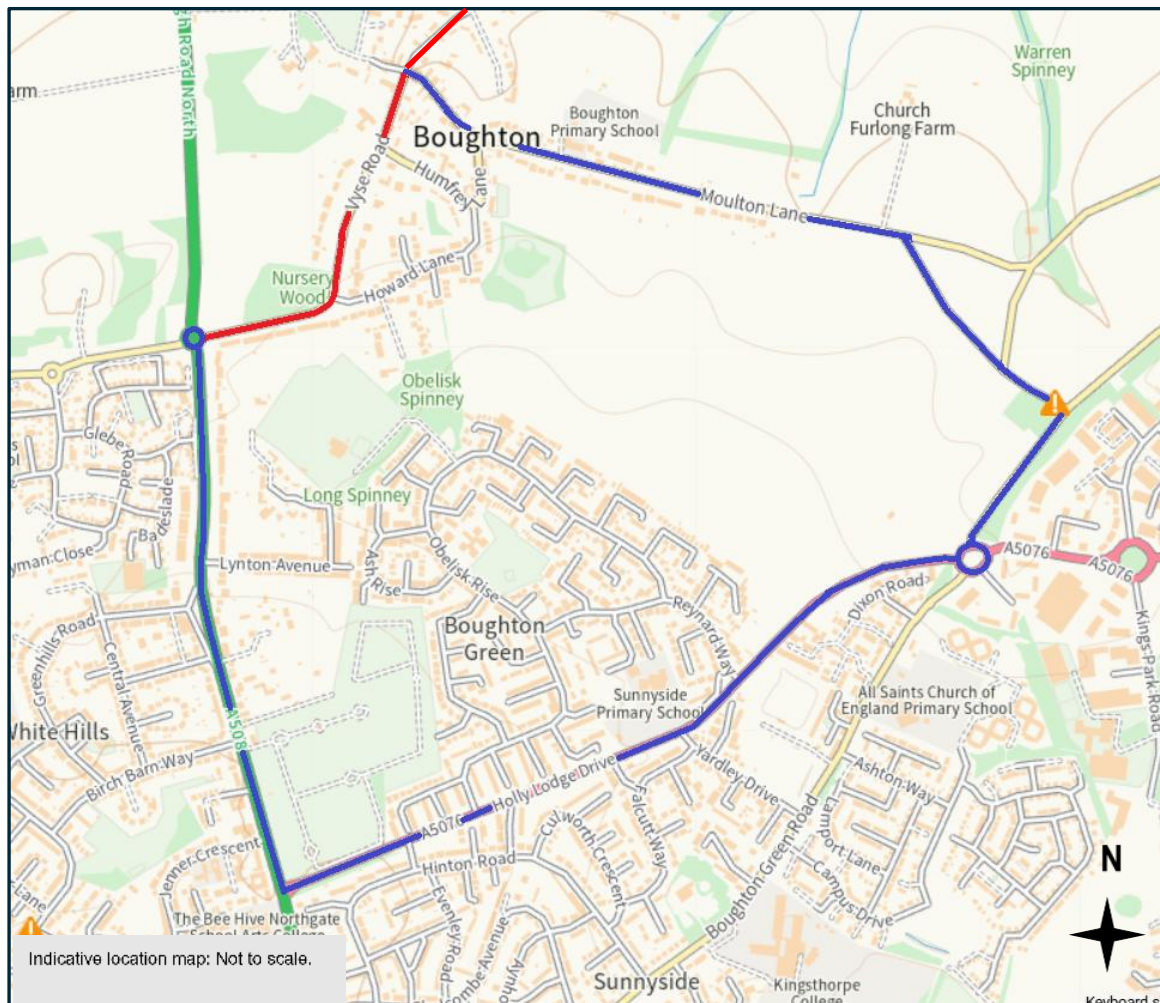
Nothing is so urgent or important that we
cannot take the time to do it safely.
Please respect our workforce, whilst we
improve your network.





Closures and Diversions

Wyse Road and Butcher's Lane.



Closure shown in **RED** (except for residential access when safe to do so): Wyse Road.

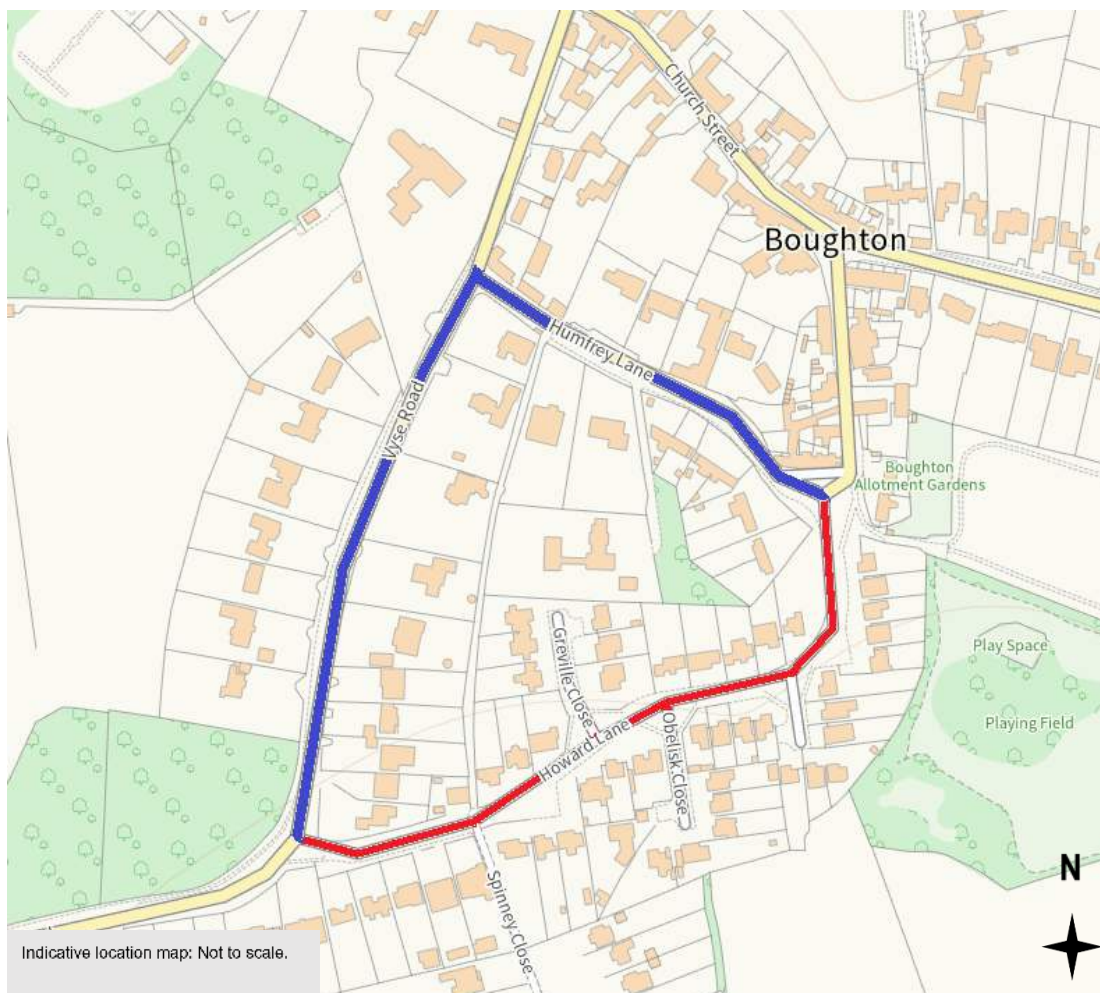
Two-way diversion shown in **BLUE**: A508 Harborough Road, A5076 Holly Lodge Drive, Boughton Green Road, Moulton Lane.





Closures and Diversions

Howard Lane



Closure shown in **RED** (except for residential access when safe to do so):
Howard Lane.

Two-way diversion show in **BLUE**: Vyse Road, Humfrey Lane.





Closures and Diversions

Humfrey Lane.



Closure shown in **RED** (except for residential access when safe to do so):
Humfrey Lane.

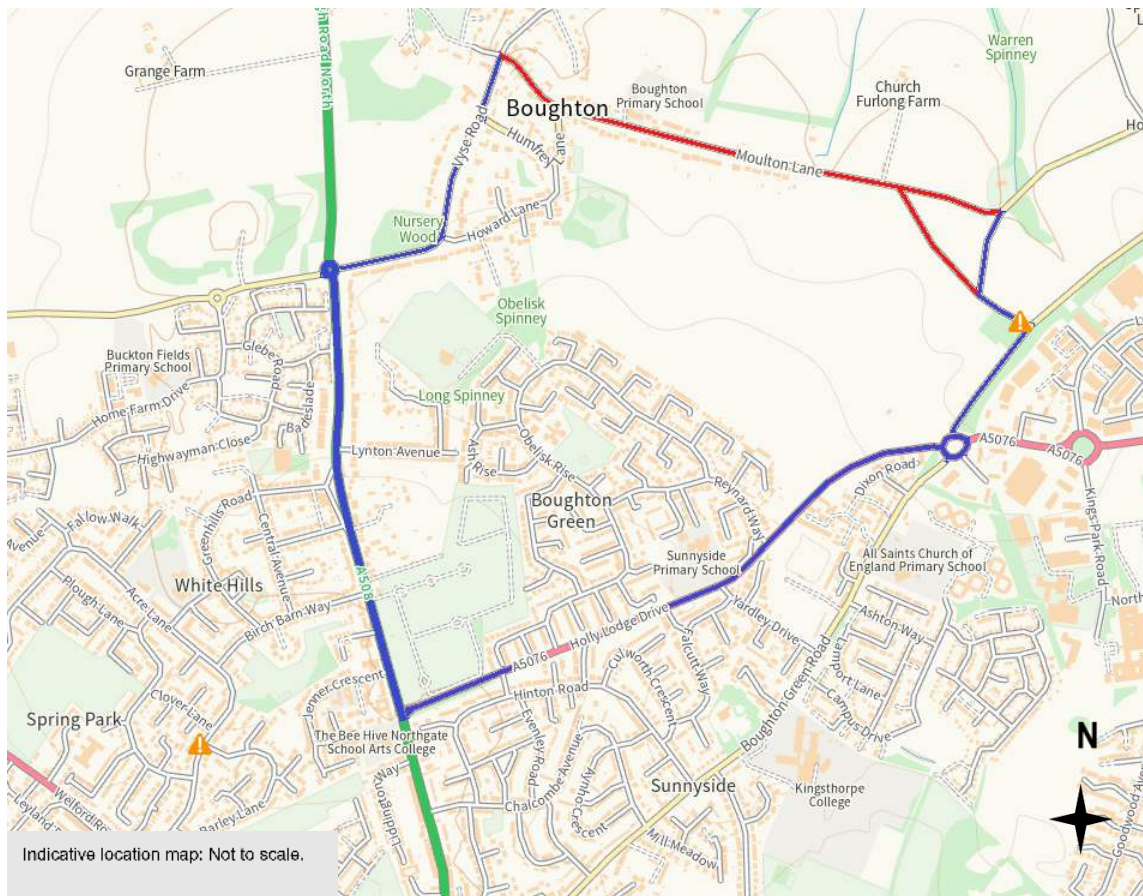
Two-way diversion show in **BLUE**: Vyse Road, Church Street.





Closures and Diversions

Moulton Lane and Church Street



Closure shown in **RED** (except for residential access when safe to do so):
Moulton Lane, Church Street.

Two-way diversion show in **BLUE**: Boughton Green Road, A5076 Holly Lodge Drive, A508 Harborborough Road, Vyse Road.

